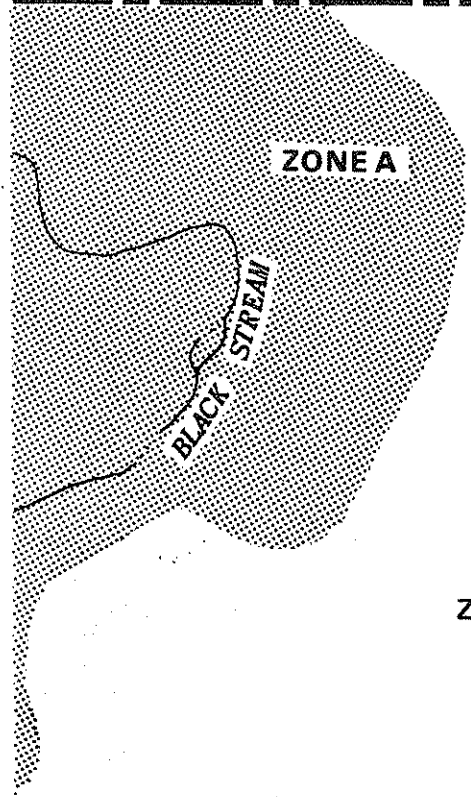
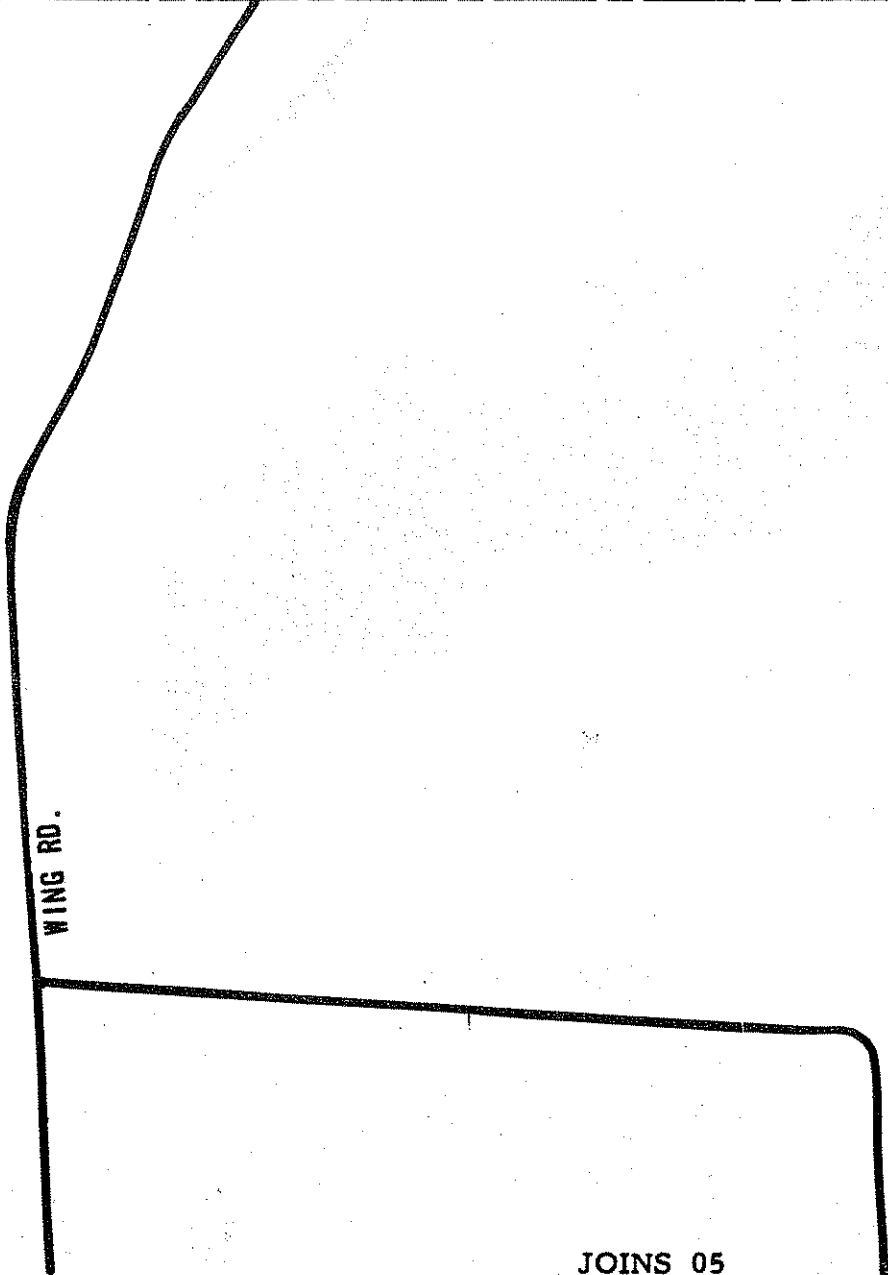


JOINS 01



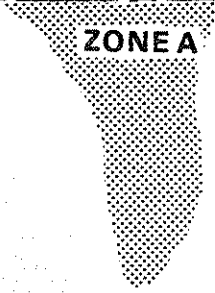
WING RD.



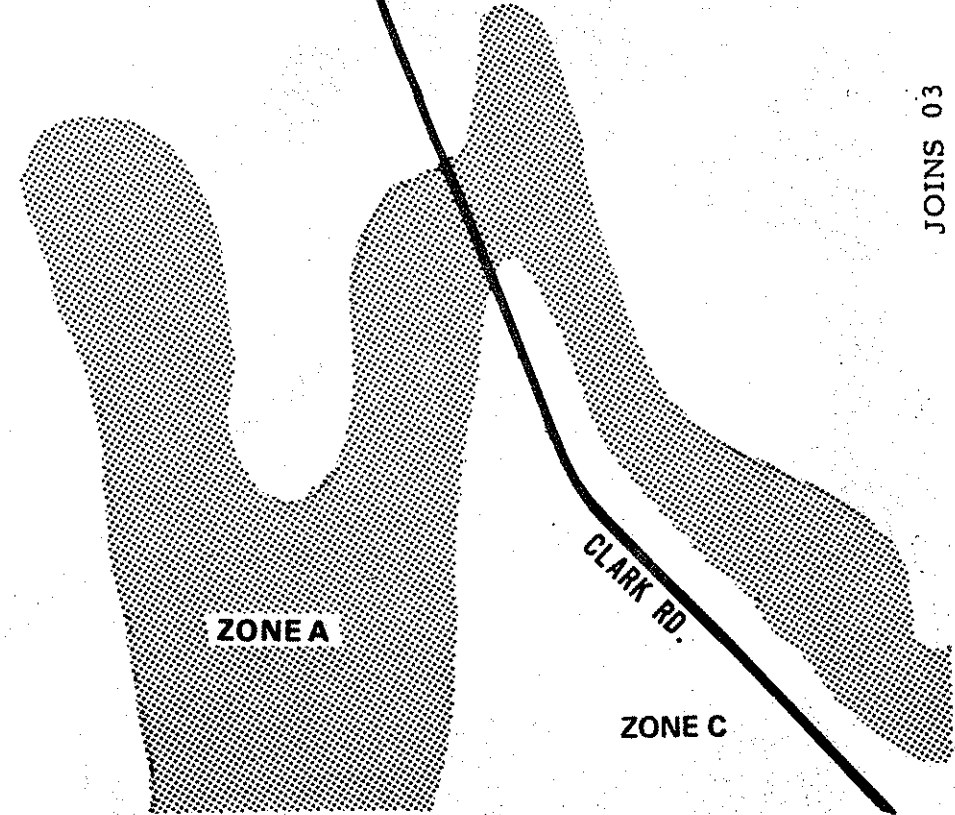
CORPORATE LIMITS

JOINS 05

ZONE A



ZONE C



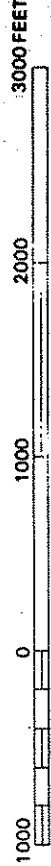
JOINS 03



federal emergency management agency

TOWN OF HERMON, ME
PENOBSCOT COUNTY

APPROXIMATE SCALE



FLOOD INSURANCE RATE MAP
COMMUNITY NUMBER 230389 A

EFFECTIVE DATE
SEPTEMBER 27, 1985