



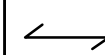









**Tax Map
51
HERMON
MAINE**



LEGEND

-  PROPERTY LINE
-  EASEMENT
-  PUBLIC RIGHT-OF-WAY
-  PRIVATE RIGHT-OF-WAY
-  RAILROAD RIGHT-OF-WAY
-  PARCEL HOOK
-  224 STREET NUMBER
-  125 PARCEL NUMBER
-  1858 ACCOUNT NUMBER
-  150 SURVEY DIMENSION (FT)
-  WETLAND
-  HYDROLOGY

BANGOR

SEE MAP 50

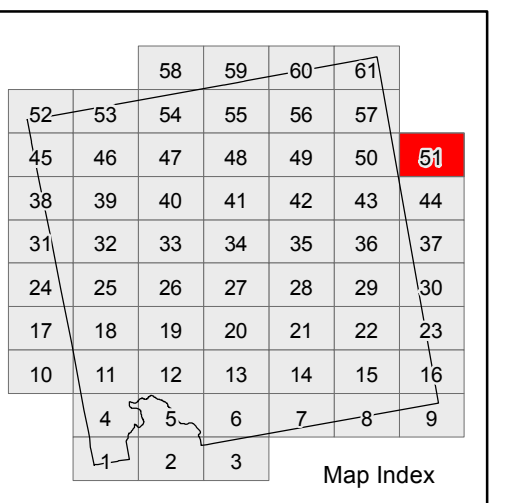
P/O
50-59

SEE MAP 44

This map is prepared for the inventory of real property within the Town of Hermon and is compiled from recorded deeds, plats, tax maps, surveys, planimetric maps, and other public records and data. Users of this tax map are hereby notified that the aforementioned public primary information sources should be consulted for verification of the information contained on this map. The Town of Hermon and its mapping contractors assume no legal responsibility for the information contained herein.

SCALE: 1 in = 200 ft

0 200 400



Print Date: 1/23/2018

Hermon Assessor's Office
333 Billings Road
Hermon, ME 04401
(207) 848-1049