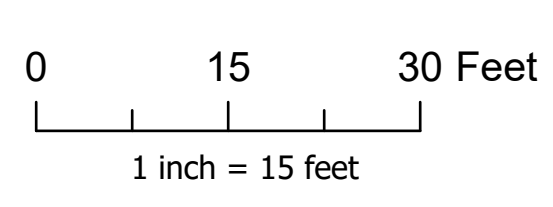

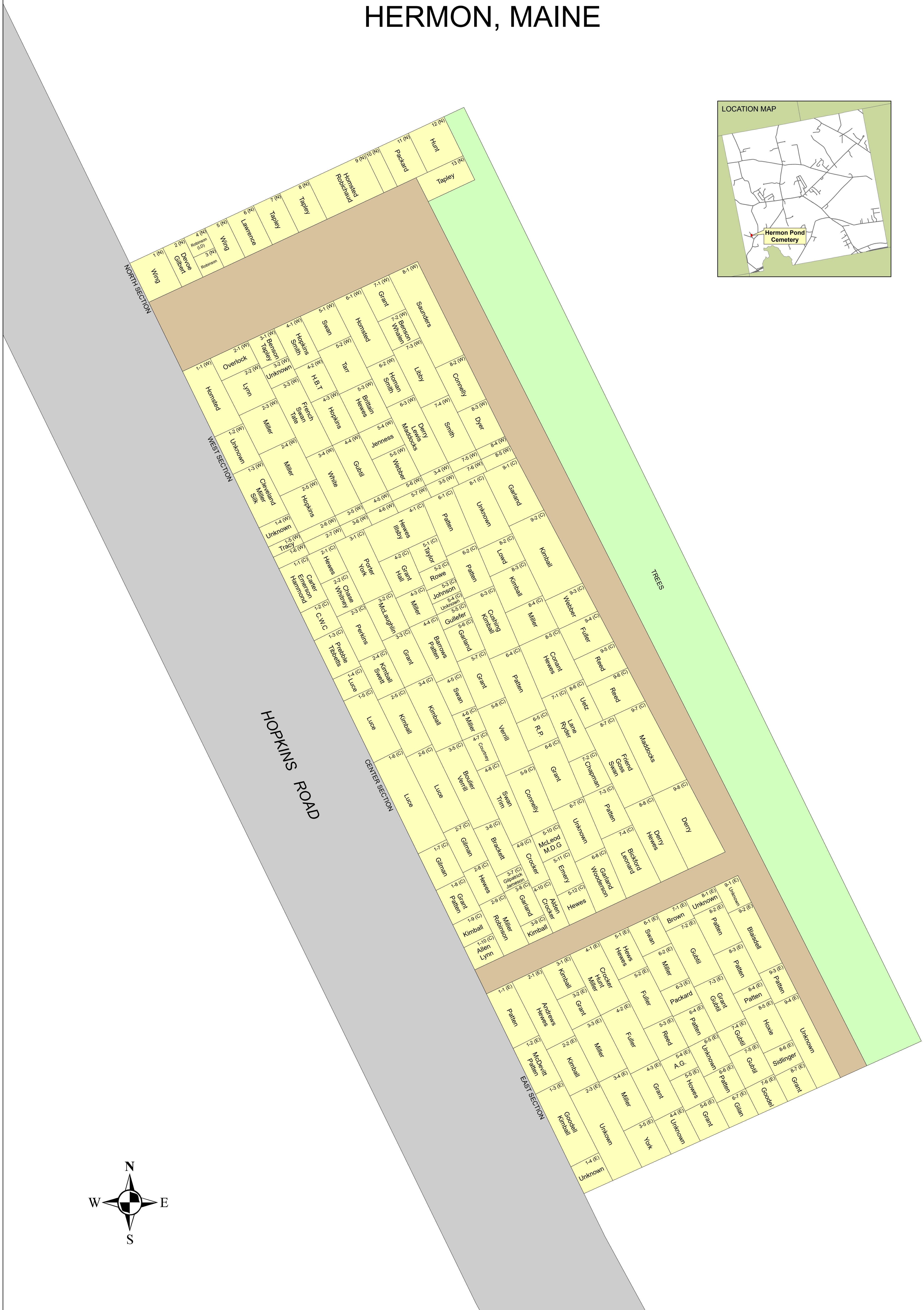


# HERMON POND CEMETERY

## HERMON, MAINE



### LEGEND

- Lot
- Road/Pathway
- Undeveloped or Unknown

1-1 (C) = Row number - Lot Number (Section)

(N) - North \* (W) - West \* (C) - Center \* (E) - East

Source: Town of Hermon and J. W. Sewall Co.  
Prepared by the Town of Hermon GIS Office  
Map revised: June, 2023



Lots depicted on this map are not drawn to exact lot size, but rather is a representation of where the lot is located. Some lot numbers may be out of sequence in order to match the deed.