
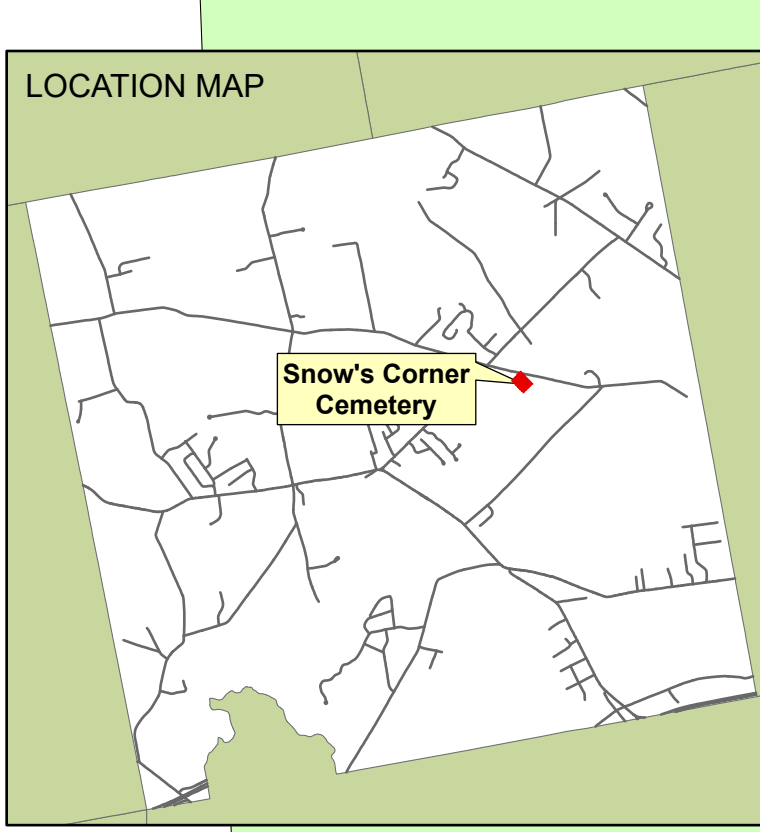
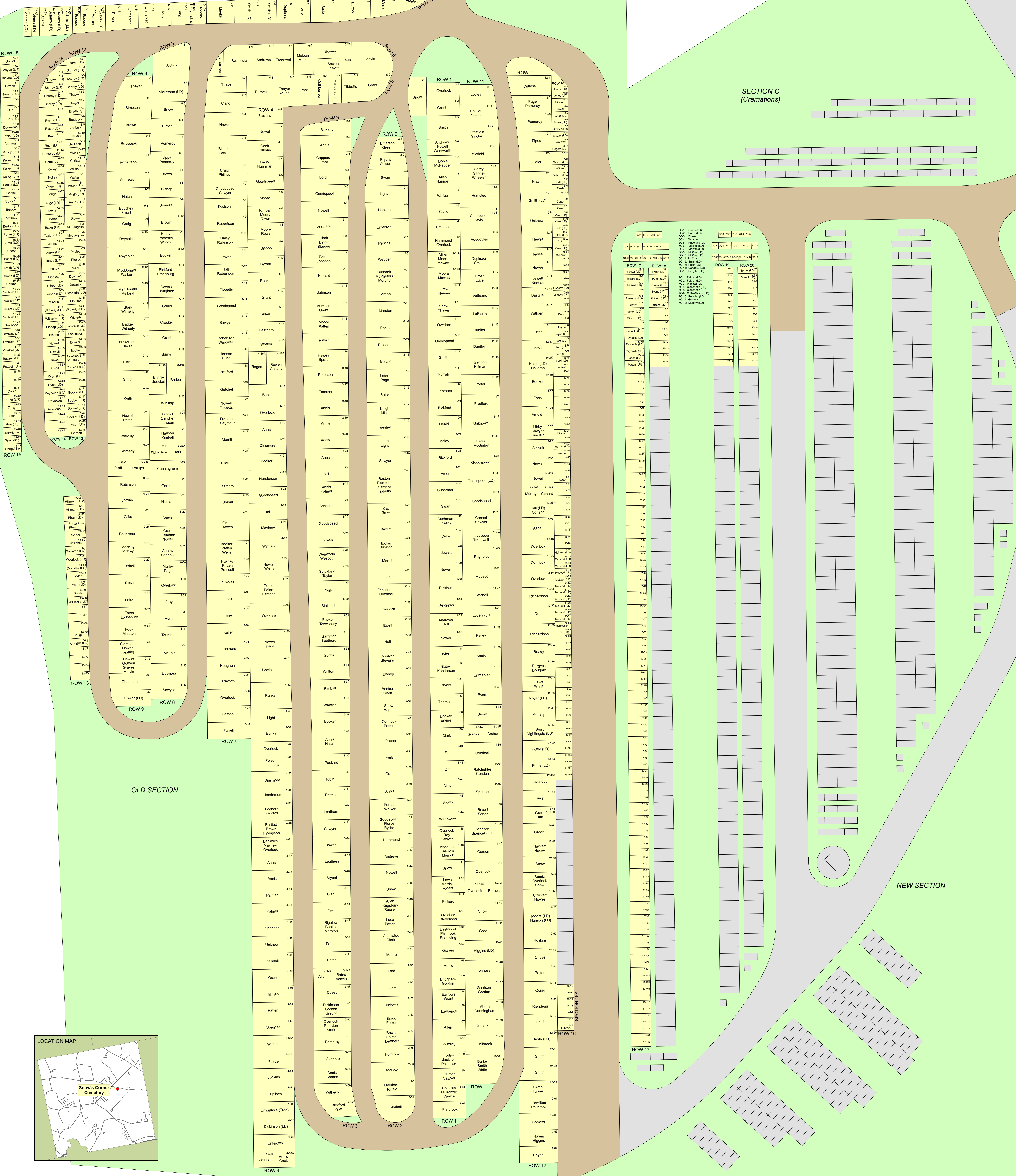


SNOW'S CORNER CEMETERY

HERMON, MAINE



FULLERY



0 20 40 Feet
1 Inch = 19 feet

Source: Town of Hermon and J. W. Sewall Co.
Prepared by the Town of Hermon GIS Office
Map Revised: May, 2025



Lots depicted on this map are not drawn to exact lot size, but rather is a representation of where the lot is located. Some lot numbers may be out of sequence in order to match the deed.